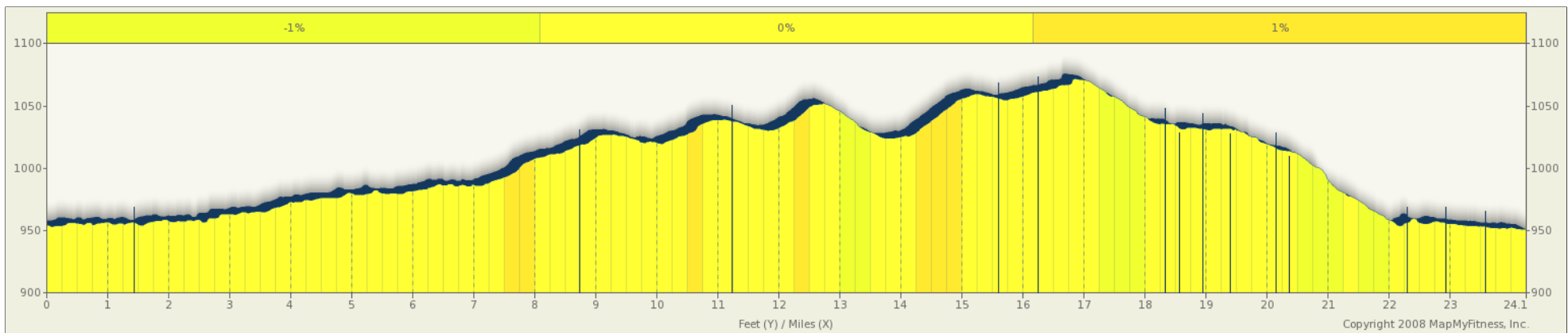
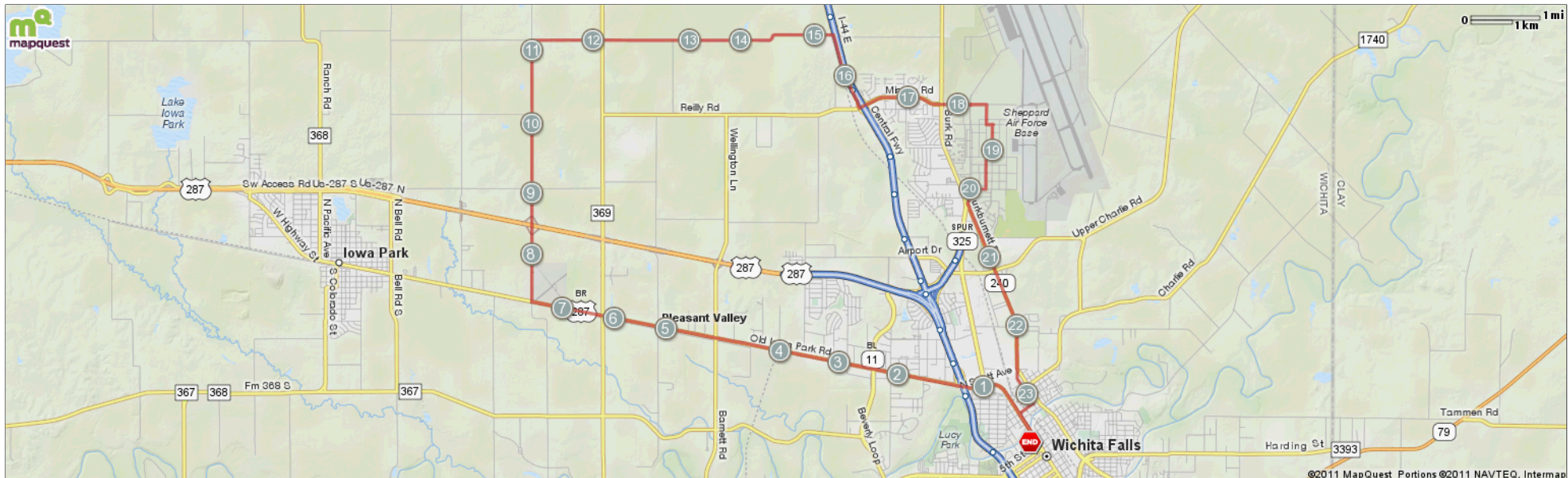


HHH 25 Mile Route 2011

Starts In Wichita Falls, Texas

23.98 miles



Description

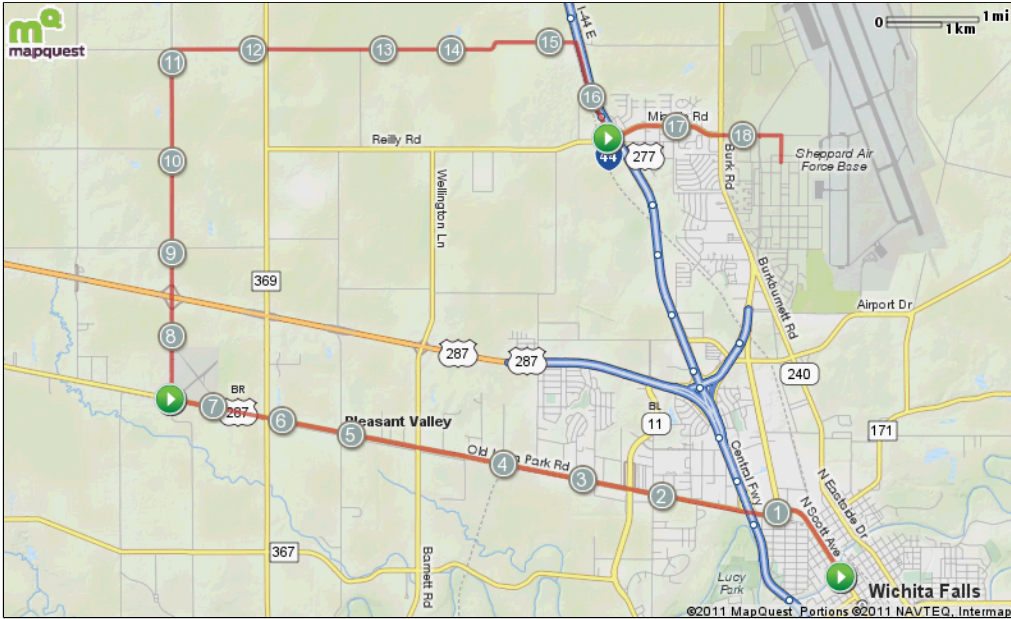
HHH 25 Mile Route 2011

Starts In Wichita Falls, Texas

Notes		
AT	FOR	NOTES
START	1mi 274ft	Head northwest on W Scott Ave toward Warren St
1.05 mi.	1966ft	Continue onto Old Iowa Park Rd
1.42 mi.	6mi 902ft	Head west on US-287 BUS N/ Old Iowa Park Rd toward Central Fwy Continue to follow US-287 BUS N
7.6 mi.	11ft	Turn left onto Horseshoe Lake Rd
7.6 mi.	11ft	Head north on Horseshoe Lake Rd toward US-287 BUS N
7.6 mi.	1mi 373ft	Continue onto Rifle Range Rd
8.67 mi.	2463ft	Head north on Rifle Range Rd toward Rogers Rd
9.14 mi.	2mi 60ft	Head north on Rifle Range Rd toward Reilly Rd
11.15 mi.	40ft	Head north on Rifle Range Rd toward Bacon Switch Rd
11.16 mi.	4mi 1691ft	Turn right onto Bacon Switch Rd
15.48 mi.	76ft	Continue onto Hemme Rd
15.49 mi.	12ft	Head east on Hemme Rd toward Central Fwy
15.49 mi.	3377ft	Turn right onto Central Fwy
16.13 mi.	2238ft	Head southeast on Central Fwy toward Reilly Rd
16.56 mi.	24ft	Head southeast on Central Fwy toward Reilly Rd

Notes		
AT	FOR	NOTES
16.56 mi.	468ft	Turn left onto Reilly Rd
16.65 mi.	1mi 2916ft	Continue onto Missile Rd Partial restricted usage road
18.2 mi.	33ft	Turn right at Bridwell Rd Restricted usage road
18.21 mi.	33ft	Head north toward Missile Rd Restricted usage road
18.21 mi.	2321ft	Turn right onto Missile Rd Restricted usage road
18.65 mi.	326ft	Head south on Avenida G toward 9th Ave Restricted usage road
18.72 mi.	492ft	Turn left onto 9th Ave Restricted usage road
18.81 mi.	11ft	Turn left onto Avenue H Restricted usage road
18.81 mi.	11ft	Head south on Avenue H toward 9th Ave Restricted usage road
18.81 mi.	40ft	Turn right onto 9th Ave/ Avenue H Restricted usage road
18.82 mi.	2339ft	Turn left onto Avenue H Restricted usage road
19.26 mi.	456ft	Head west on 5th Ave toward Avenida G Restricted usage road
19.35 mi.	2317ft	Head south on Avenida G toward 4th Ave Restricted usage road
19.79 mi.	1186ft	Head west on 1st Ave toward Command Center Dr Restricted usage road
20.01 mi.	88ft	Head west on 1st Ave toward Avenida E Restricted usage road

Notes		
AT	FOR	NOTES
20.03 mi.	1043ft	Turn left onto Avenida D Restricted usage road
20.23 mi.	8ft	Head southwest on Avenida D toward Burkburnett Rd Restricted usage road
20.23 mi.	513ft	Turn left onto Burkburnett Rd
20.33 mi.	1mi 4374ft	Head southeast on TX-240 E/ Burkburnett Rd toward N Village Dr
22.15 mi.	2244ft	Head south on Burkburnett Rd
22.58 mi.	326ft	Slight right to stay on Burkburnett Rd
22.64 mi.	667ft	Turn right to stay on Burkburnett Rd
22.77 mi.	2123ft	Head southeast on Burkburnett Rd toward Madison St
23.17 mi.	12ft	Turn left onto Lincoln St
23.17 mi.	1299ft	Head southwest on Lincoln St toward Burkburnett Rd
23.42 mi.	22ft	Turn left onto N Scott Ave
23.42 mi.	2614ft	Head southeast on N Scott Ave toward Wichita St
23.92 mi.	13ft	Head southeast on W Scott Ave toward 4th St
23.92 mi.	426ft	Turn right onto 4th St
24 mi.	17ft	Turn right onto Lamar St
24 mi.		Head northwest on Lamar St toward 3rd St

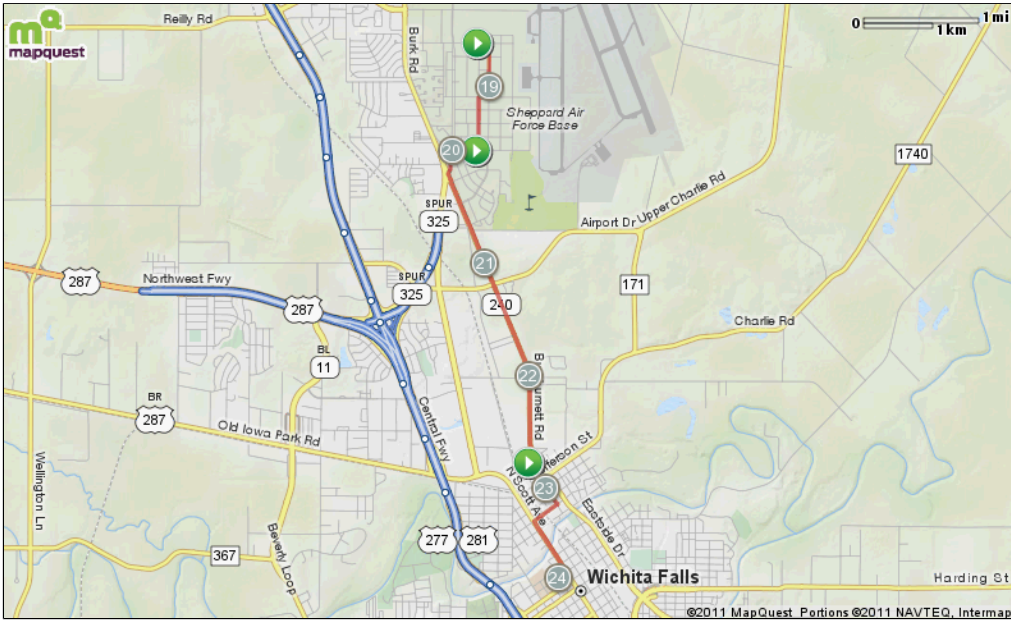


© MapMyFitness, LLC. All Rights Reserved, 2005-2008 | View more maps online at: Find this route online at mapmyrun.com/routes/view/44341150
Distance values on this map may differ slightly from values reported on the route engine.

Notes		
AT	FOR	NOTES
START	1mi 274ft	Head northwest on W Scott Ave toward Warren St
1.05 mi.	1966ft	Continue onto Old Iowa Park Rd
1.42 mi.	6mi 902ft	Head west on US-287 BUS N/ Old Iowa Park Rd toward Central Fwy Continue to follow US-287 BUS N
7.6 mi.	11ft	Turn left onto Horseshoe Lake Rd
7.6 mi.	11ft	Head north on Horseshoe Lake Rd toward US-287 BUS N
7.6 mi.	1mi 373ft	Continue onto Rifle Range Rd
This segment shows 8.67 mi. (45,776 ft.) of your route.		

Notes		
AT	FOR	NOTES
8.67 mi.	2463ft	Head north on Rifle Range Rd toward Rogers Rd
9.14 mi.	2mi 60ft	Head north on Rifle Range Rd toward Reilly Rd
11.15 mi.	40ft	Head north on Rifle Range Rd toward Bacon Switch Rd
11.16 mi.	4mi 1691ft	Turn right onto Bacon Switch Rd
15.48 mi.	76ft	Continue onto Hemme Rd
15.49 mi.	12ft	Head east on Hemme Rd toward Central Fwy
15.49 mi.	3377ft	Turn right onto Central Fwy
16.13 mi.	2238ft	Head southeast on Central Fwy toward Reilly Rd
This segment shows 7.89 mi. (41,639 ft.) of your route.		

Notes		
AT	FOR	NOTES
16.56 mi.	24ft	Head southeast on Central Fwy toward Reilly Rd
16.56 mi.	468ft	Turn left onto Reilly Rd
16.65 mi.	1mi 2916ft	Continue onto Missile Rd Partial restricted usage road
18.2 mi.	33ft	Turn right at Bridwell Rd Restricted usage road
18.21 mi.	33ft	Head north toward Missile Rd Restricted usage road
18.21 mi.	2321ft	Turn right onto Missile Rd Restricted usage road
18.65 mi.	326ft	Head south on Avenida G toward 9th Ave Restricted usage road
18.72 mi.	492ft	Turn left onto 9th Ave Restricted usage road
This segment shows 2.25 mi. (11,894 ft.) of your route.		



© MapMyFitness, LLC. All Rights Reserved, 2005-2008 | View more maps online at:
 Find this route online at mapmyrun.com/routes/view/44341150
 Distance values on this map may differ slightly from values reported on the route engine.

Notes		
AT	FOR	NOTES
18.81 mi.		Turn left onto Avenue H Restricted usage road
18.81 mi.		Head south on Avenue H toward 9th Ave Restricted usage road
18.81 mi.		Turn right onto 9th Ave/ Avenue H Restricted usage road
18.82 mi.		Turn left onto Avenue H Restricted usage road
19.26 mi.		Head west on 5th Ave toward Avenida G Restricted usage road
19.35 mi.		Head south on Avenida G toward 4th Ave Restricted usage road
19.79 mi.		Head west on 1st Ave toward Command Center Dr Restricted usage road
This segment shows 1.2 mi. (6,359 ft.) of your route.		

Notes		
AT	FOR	NOTES
20.01 mi.		Head west on 1st Ave toward Avenida E Restricted usage road
20.03 mi.		Turn left onto Avenida D Restricted usage road
20.23 mi.		Head southwest on Avenida D toward Burkburnett Rd Restricted usage road
20.23 mi.		Turn left onto Burkburnett Rd
20.33 mi.		Head southeast on TX-240 E/ Burkburnett Rd toward N Village Dr
22.15 mi.		Head south on Burkburnett Rd
22.58 mi.		Slight right to stay on Burkburnett Rd
22.64 mi.		Turn right to stay on Burkburnett Rd
This segment shows 2.75 mi. (14,543 ft.) of your route.		

Notes		
AT	FOR	NOTES
22.77 mi.		Head southeast on Burkburnett Rd toward Madison St
23.17 mi.		Turn left onto Lincoln St
23.17 mi.		Head southwest on Lincoln St toward Burkburnett Rd
23.42 mi.		Turn left onto N Scott Ave
23.42 mi.		Head southeast on N Scott Ave toward Wichita St
23.92 mi.		Head southeast on W Scott Ave toward 4th St
23.92 mi.		Turn right onto 4th St
24 mi.		Turn right onto Lamar St
24 mi.		Head northwest on Lamar St toward 3rd St
This segment shows 1.32 mi. (6,965 ft.) of your route.		